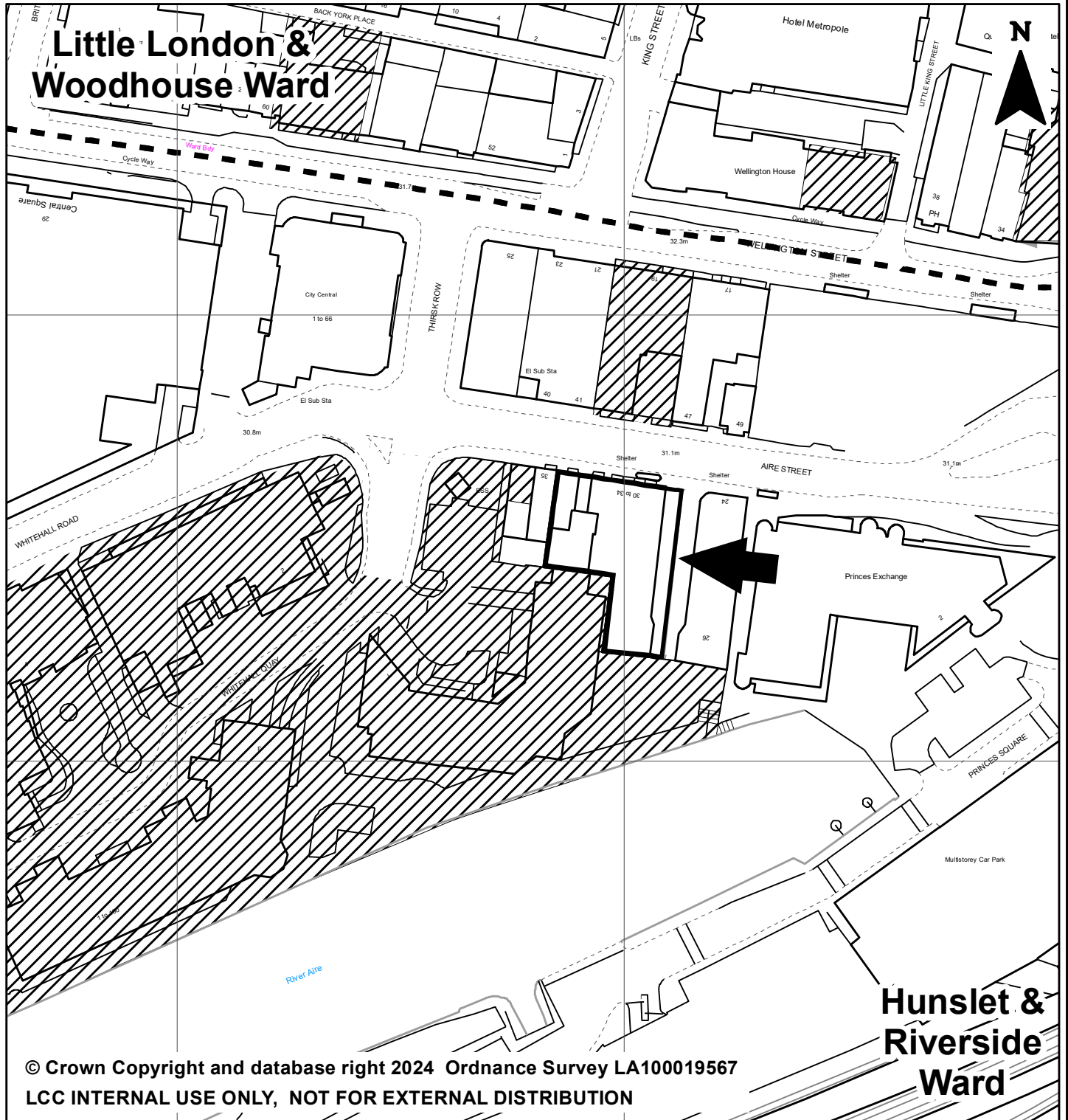




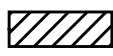


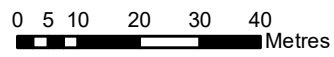
**30 - 34 AIRE STREET
LEEDS
LS1**



© Crown Copyright and database right 2024 Ordnance Survey LA100019567
LCC INTERNAL USE ONLY, NOT FOR EXTERNAL DISTRIBUTION

**Hunslet &
Riverside
Ward**

 SUBJECT SITE	 LAND OWNED BY LEEDS CITY COUNCIL	 LAND LEASED OUT BY LEEDS CITY COUNCIL
 WARD BOUNDARY	 LAND SOLD BY LEEDS CITY COUNCIL	



PREP BY: A HUSSAIN
DATE SAVED: 12/06/2024
OS No: SE2933
SCALE: 1:1,250
PLAN No 11416/E

You are not permitted to copy, sub-licence, distribute or sell any of this data to third parties in any form.
Produced by Land Records, City Development, Leeds City Council